

GeoDCAT-AP in Italy

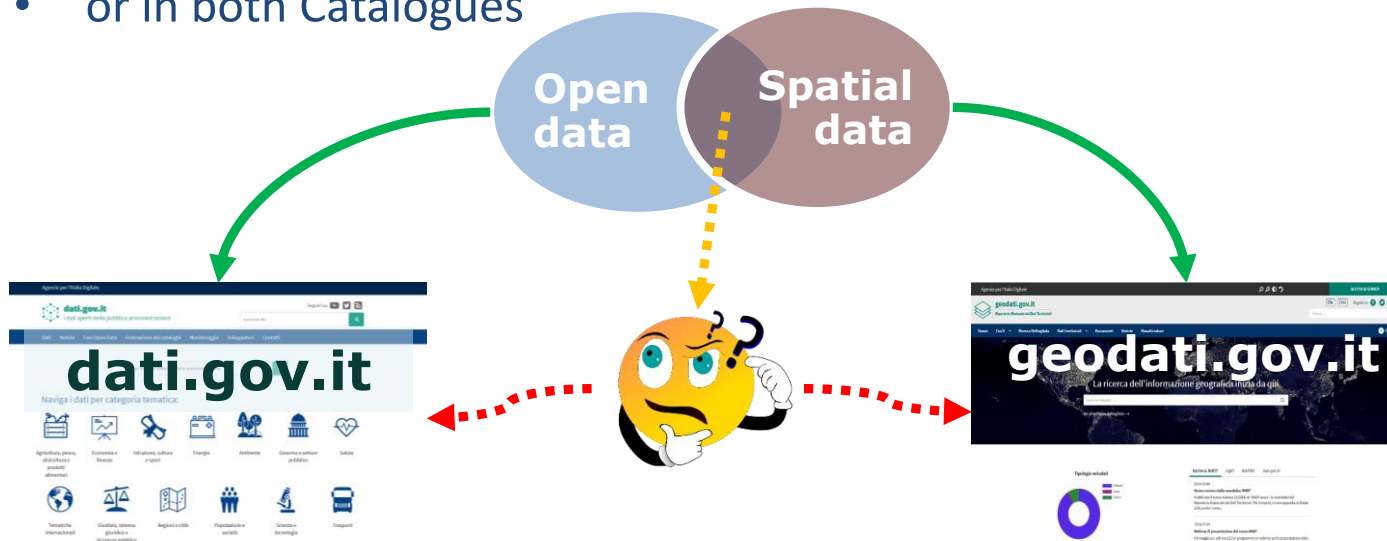
Gabriele Ciasullo | Antonio Rotundo

WEBINAR

GeoDCAT-AP

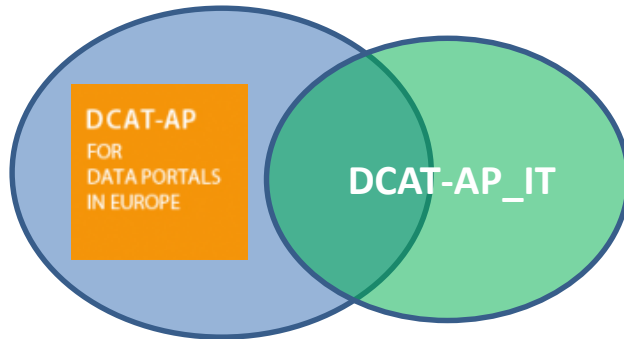
**Adoption and implementation experiences
of the geospatial extension to DCAT-AP**

- AgID is in charge of managing the **2 national Catalogues for spatial data** (*RNDT – geodati.gov.it*) and **open data** (*dati.gov.it*);
- In case of **open spatial data**, Italian PAs document data:
 - either in one of the two Catalogues
 - or in both Catalogues

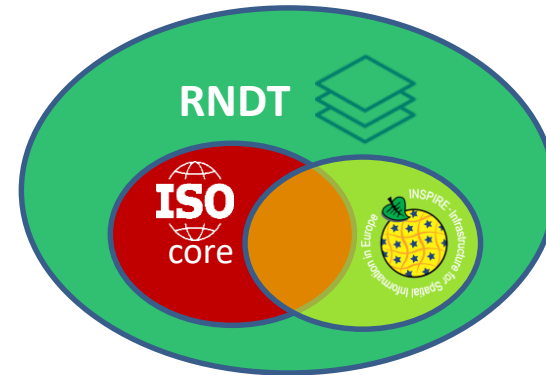


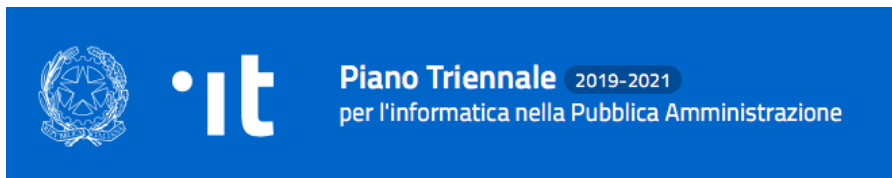
- Italian metadata profile for spatial data includes some **extensions** both to INSPIRE profile and to ISO 19115 core, as well as the metadata profile for general / open data extended DCAT-AP

OPEN DATA



SPATIAL DATA

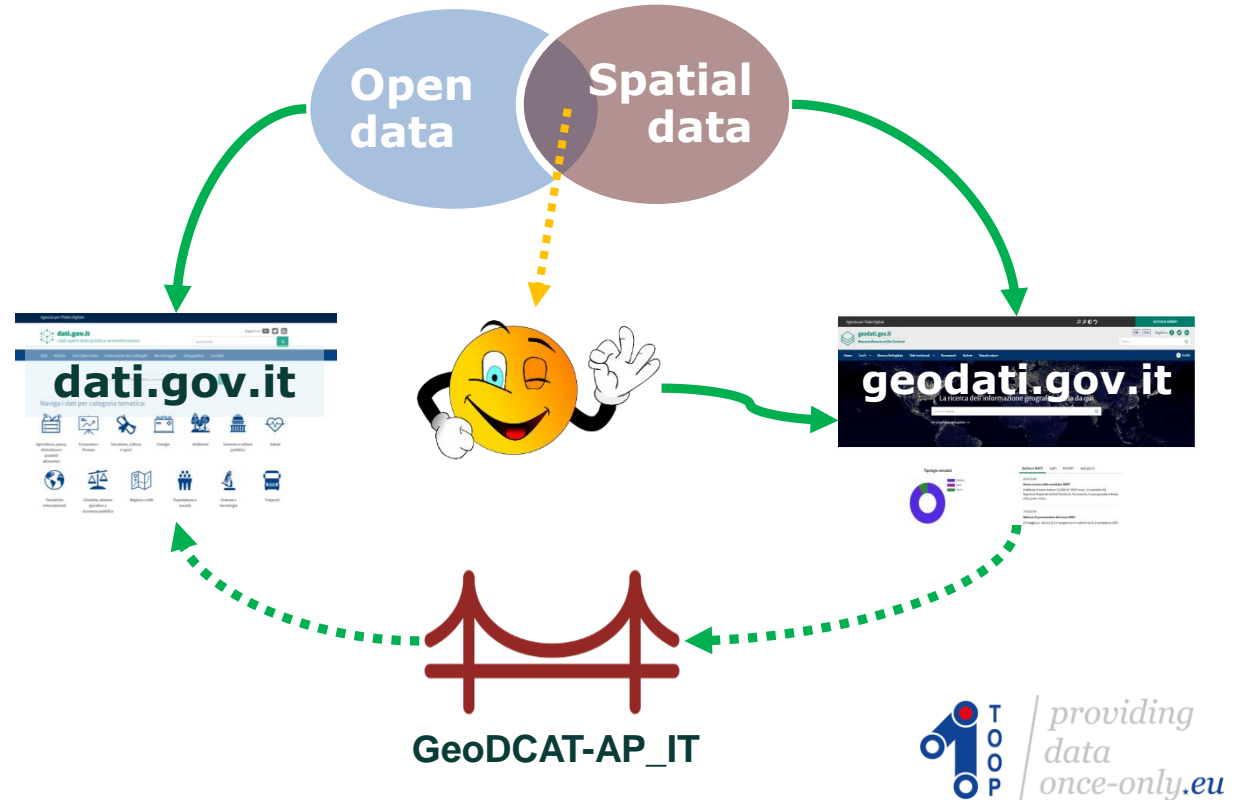




Three-Year Plan 2019-2021 for ICT in the Public Administration

Action LA15

- Definition of **national guidelines** (December 2017 – from the Plan 2017-2019) ✓
- Implementation of **GeoDCAT-AP_IT** (June 2019) ✓
- **Full engagement** of Italian PAs (June 2020)



https://geodati.gov.it/geodcat-ap_it

Inserire richiesta get:

Trasformazione di output :

Formato di input :

Formato di output :

Inserire la richiesta CSW o REST

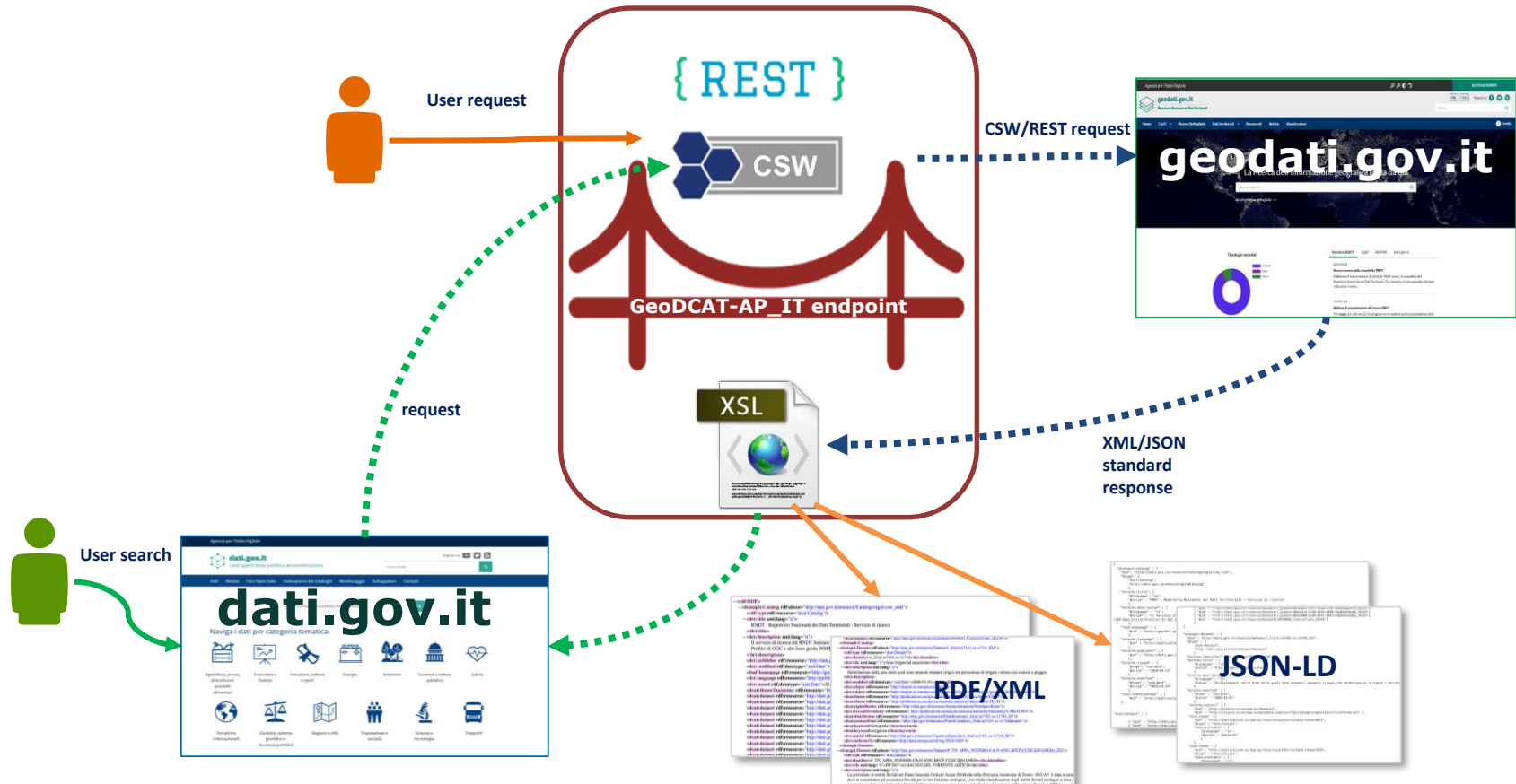
CSW or REST request area

`https://geodati.gov.it/geodcat-ap_it/index.php?outputTransformation=geodcatap_it&inputFormat=CSW&outputFormat=XML&src=`

GeoDCAT-AP_IT API request area

Trasforma

How GeoDCAT-AP_IT API works



- **Open data resources not easily identifiable** in the Catalogue for Spatial Data mainly due to the license not clearly documented (e.g. by an URI);
- **Geodata not easily identifiable** in the Open Data portal;
- **Limited use of URI** (e.g. for the format metadata element) and no possible mapping between free text and values coming from a controlled vocabulary;
- **No possible mapping** in some cases (e.g. *dct:modified* in case of no revision date in INSPIRE metadata).

- **Avoid the double burden on PAs** concerning the documentation of open geodata in both Catalogues;
- **Overcome the possible misalignments** between the metadata published in the two catalogues;
- **Ensure data is always up to date** to the users;
- **Improve the discovery experience** for the users.

Thank you for the attention!

ciasullo@agid.gov.it
antonio.rotundo@agid.gov.it

@rndt_it